

GEOHERMAL ENERGY SYSTEMS IN ALBANIA

Alfred Frasheri¹, Angjelin Shtjefni², Andonaq Londo², Spiro Thodhorjani¹

¹ Faculty of Geology and Mining, ² Faculty of Mechanical Engineering, Tirana, Albania

ABSTRACT

Paper represents a summary of the important results of the Monograph “Atlas of geothermal resources in Albania” (2004), and “Platform for integrated and cascade use of geothermal energy of low enthalpy in the framework of energetic balance of Albania” (2008). Atlas is publication of the results of studies, which were performed in the framework of the National Program for Research and Developing- Natural Resources, 2003-2005, project of the Committee for Sciences and Technology of Albania and agreement between the Faculty of Geology and Mining, and the Geophysical Institute, Czech Acad. Sci., Prague, European Commission- International Heat Flow Commission and UNDP-GEF/SGP Tirana Office projects (1989-2005) [Frashëri A. 1992, Frashëri A. et al. 1994, 1995, 1996, 2001, 2003]. Platform is prepared in the framework of the National Program for Research and Development, “Water and Energy” 2007-2009. Has been published a monograph: “Space Heating/Cooling Borehole-Vertical Heat Exchanger-Heat Pump System”(2008).

In Albania there are many thermal water springs and wells of low enthalpy, with a temperature of up to 65.5°C, which indicates that there are possibilities for direct use of the geothermal energy. In Albania the new technologies of direct use of geothermal energy are either partly developed or remain still untouched. Integrated and cascade use of geothermal energy of low enthalpy will be represent an important direction for profitable investment. Exploitation of geothermal energy will have a direct impact in the development of the regions, by increasing their per capita income and at the same time ameliorating the standard of living of the people.

Keywords: Geothermal energy, direct use, heat flow,.

1. INTRODUCTION

In Albania, rich in geothermal resources of low enthalpy and mineral waters, new technologies of direct use of geothermal energy are still undeveloped. Large numbers of geothermal energy of low enthalpy resources, a lot of mineral water sources and some CO₂ gas reservoirs represent the base for a successful application of modern technologies in Albania, to achieve economic effectiveness and success of complex direct use.

At the present, many geothermal, hydrogeological, hydrochemical, biological and medical investigations and studies on thermal and mineral water resources are ongoing in Albania. The results of the geothermal studies carried out in Albania are presented in maps and geothermal sections. Temperature maps have been drawn for different levels up to 3000m depth. Geothermal gradient, heat flow density and geothermal resources maps have also been drawn. The natural springs with thermal waters and the geological structures with high water temperature have also been mapped. Generally, these investigations and studies are separated each from the other. These studies and evaluations are necessary to well know at a regional scale the thermal and mineral water resources potential and geothermal market of the Albania.

According to the results of these new studies, the evaluation of the perspective level of the best areas in country will be necessary. After such evaluation is possible to start investments in these areas. Integrated exploitation and cascade direct use of the geothermal energy will be realized by an integrated scheme of geothermal energy, heat pumps and solar energy. This scheme gives an environmental benefit by using renewable energies (geothermal and solar energy), new technologies (heat pumps) and energy savings (cascade scheme). Cascade scheme should be used to fulfill the thermal

energy demand for the selected area in order to get the maximum benefit from geothermal energy and the minimum energy supply from heat pumps.

Actually in Albania the study of the possibilities of exploitation of the geothermal energy has begun. The aims of the project are to examine, demonstrate and disseminate the positive technical and financial aspects of transfer and utilization of innovative geothermal energy technologies in Albania.

2. GEOLOGY BEACKGROUND

The Albanides represent the main geological structures that lie on the territory of Albania. They are located between the Dinarides in the north and the Helenides in the south, and together they form the Dinaric Branch of Mediterranean Alpine Belt. Albanides are divided in two big pelegeographical zones: the Inner Albanides and the External Albanides. Korabi, Mirdita (ophiolitic belt), presents the Inner Albanides and Gashi zones. The Alps, the Krasta-Cukali, the Kruja, the Ionian zone, the Sazani zone and the Pre-Adriatic Depression present the External Albanides. Depression as a part of Albanian Sedimentary Basin, continued towards the shelf of the Adriatic Sea. The geological cross-section of Albanian Sedimentary Basin is about 15 km thick and it continues also in the Adriatic Sea Shelf.

The structures of the Albanides are typically Alpine ones. The SSE-NNW directions represent their general strike. The structures are asymmetrical and have a western vengeance. Recumbent, overthrust and overtwisted structures are found, too. Generally, their western flanks are affected by disjunctive tectonic.

3. METHODS AND STUDY AREA

Geothermal studies carried out in Albania are oriented toward the study of the distribution of the geothermal field and the natural thermal water springs and wells. Geothermal studies were extended all over the country territory.

The temperatures have been measured and the geothermal gradient and the heat flow density at different depths have also been calculated (Frasheri et al. 1995). Temperature measurements were carried out both in 145 deep wells, in boreholes and in mines, at different hypsometric levels. The temperature in the wells was recorded at regular intervals. It was measured by means of resistance and thermistor thermometers. The average absolute measurement error was 0.3°C. The measurements were carried out in a steady-state regime of the wells filled with mud or water. The recorded data were processed using the trend analysis of first and second degrees. The chemical composition of the waters was found. The output of the springs and wells and their hydrogeology was evaluated.

4. RESULTS

4.1. Geothermal Regime

The Geothermal Regime of the Albanides is conditioned by tectonics of the region, lithology of geological section, local thermal properties of the rocks and geological location (Frasheri A. 1992, Frasheri et al. 1994, 1995, 2004).

4.1.1. Temperature

The geothermal field is characterized by a relatively low value of temperature. The temperature at 100 meters depth vary from less than 10 to almost 20°C, with lowest values in the mountain regions Fig. 1). The temperature is 71.80°C at the depth 3000 meters (Fig. 2), and 105.8°C at 6000 meters depth, in the central part of the Peri-Adriatic Depression. The isotherm runs parallel the Albanides strike (Fig. 2). Going deeper and deeper the zones of highest temperature move from southeast to northwest, towards the center of the Peri-Adriatic Depression and even further towards the northwestern coast. The temperatures in ophiolitic belt are higher than in sedimentary basin, at the same depth.

4.1.2. Geothermal Gradient

In the External Albanides the geothermal gradient is relatively higher. The geothermal gradient displays the highest value of about 21.3 mK.m⁻¹ in the Pliocene clay section in the centre of Peri-Adriatic Depression. The largest gradients are detected in the anticline molasses structures of the center of Pre-Adriatic Depression. The gradient decreases about 10-29% where the core of anticlines in Ionic zone contains limestone. The lowest values of 7-11 mK.m⁻¹ of the gradient are observed in the deep synclinal belts of Ionic and Kruja tectonic zones.

In the ophiolitic belt of the Mirdita tectonic zone, the geothermal gradient values increase up to 36 mK.m⁻¹ at northeastern and southeastern part of the Albania.

4.1.3. Heat Flow Density:

Regional pattern of heat flow density in Albanian territory is presented in the Heat Flow (Fig. 3) Map. There are observed two particularities of the scattering of the thermal field in Albanides:

Firstly, maximal value of the heat flow is equal to 42 mW/m² in the center of Peri-Adriatic Depression of External Albanides. The 30 mW⁻² value isotherm is open towards the Adriatic Sea Shelf. These phenomena have taken place owing to the great thickness of sedimentary crust, mainly carbonatic one in this zone.

Secondly, in the ophiolitic belt at eastern part of Albania, the heat flow density values are up to 60 mW/m². The contours of Heat Flow Density give a clear configuration of ophiolitic belt. Radiogene heat generation of the ophiolites is very low. In these conditions, increasing of the heat flow in the ophiolitic belt, is linked with heat flow transmitting from the depth. The granites of the crystalline basement, with the radiogenic heat generation, represent the heat source.

4.2. Geothermal energy resources in Albania

Large numbers of geothermal energy of low enthalpy resources are located in different areas of Albania. Thermal waters with a temperatures that reach values of up to 65.5°C are sulfate, sulfide, methane, and iodinate-bromide types (Frasheri A. et al. 1996, 2004) (Tab. 1, Fig.4). In many deep oil and gas wells there are thermal water fountain outputs with a temperature that varies from 32 to 65.5°C (table 1, Fig. 4).

Albanian geothermal areas have different geologic and thermo-hydrogeological features. Thermal sources are located in three geothermal zones (fig. 4):

Kruja geothermal zone represents a zone with bigness geothermal resources. Kruja zone has a length of 180 km. Kruja Geothermal Zone is extended from Adriatic Sea at North and continues in South-Easter area of Albania and in Konitza area in Greece. Photo 1 shows Langarica - Permet thermal springs at southern Albania. Identified resources in carbonate reservoirs in Albanian side are 5.9x10⁸-5.1x10⁹ GJ. The most important resources, explored until now, are located in the Northern half of Kruja Geothermal Area, from Llixha-Elbasan in the South to Ishmi, in the North of Tirana. The values of specific reserves vary between 38.5-39.63 GJ/m².

Kruja geothermal area represents an anticline structure chain with carbonatic core of Cretaceous-Eocene age. They are covered with Eocenic- Oligocenic flysch. Anticlinals are linear with as length of 20-30 km. They are assymmetric and their western flanks are separated from disjunctive tectonics. Geothermal aquifer is represented by a karstified neritic carbonatic formation with numerous fissures and microfissures.

Thermal water sources and wells in Albania
Tab. 1

Type of the source	Location	Temperature, (°C)	TDS, (mg/l)	Yield, l/sec
Natural Spring	Llixha Elbasan, Peshkopi, Krane (Sarande), Langaric (Permet), Shupal (Tiranë), Sarandoporo (Leskovik), Postenan (Leskovik) Tërvoll (Gramsh), Mamurras (Tiranë).	21-60	0.3-26	10-40
Deep wells	Peri Adriatic Depression and in the Kruja tectonic zone	29.3-65.5	1-19.3	0.9-18

In the Ishmi area, Ishmi 1-b well has been drilled in 1994. It is situated in the top part of the limestone structure. It is located 20 km North- West of Tirana, in the plain area, near “Mother Theresa” Tirana airport. It meets limestone at 1300m of depth and goes through a carbonatic coupe of 1016 m thickness.

Kozani 8 well has been drilled in 1989 (Photo 1). It is situated 35 km South- East of Tirana and 8 km North- West of Elbasani. It is situated on hills close to Tirana- Elbasani national road. It meets limestone at 1810m of depth and goes 10m deep in them.

Since the end of the drilling to this day hot water continues to fountain from Ishmi 1-b and Kozani 8 wells.

Elbasani Llixha watering place is about 12 km South of Elbasani. There are seven spring groups that extend like a belt with 320° azimuth. All of them are connected with a the main regional disjunctive tectonics of Kruja zone. Thermal waters flow out through the contact of conglomerate layer with calcolistolith. In this area too, the reservoir is represented by the Llixha limestone structure. These springs have been known before Second World War.

Surface water temperatures in the Tirana-Elbasani zone vary from 60° to 65.5°. In the aquifer top in the well trunk of Kozani 8 temperature is 80°C. Hot water is mineralized, with a general mineralization of 4.6-19.3 g/l. Elbasani Nosi Llixha water has the following formula:

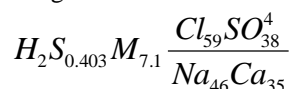
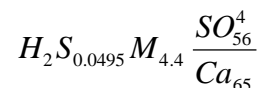


Photo 2 shows the Langaric-Permet geothermal water-place .

Peshkopia geothermal zone is situated in the Northeast of Albania. Two kilometers East of Peshkopia some thermal springs are situated very close to each other. These thermal springs flow out on Banja river slope. These springs are linked with the disjunctive tectonic seismic-active zone Ohrid Lake-Debar, at periphery of gypsum diapir of Triassic age, that has penetrated Eocenic flysch, which surround it like a ring. The occurrence of thermal waters is connected with the low circulation zone always under water pressure. They are of sulfate-calcium type, with a mineralization of up to 4.4 g/l, containing 50 mg/l H₂S. Their chemical formula is:



Yield of some of the springs goes up to 14 l/sec. Water temperature is 43.5 °C.

Water temperature and big yield, stability, and also aquifer temperature of Peshkopia Geothermal Area similar are with those of Kruja Geothermal Area. For this reason geothermal resources of Peshkopia Area have been estimated to be similar to those of Tirana- Elbasani area.

Ardenica geothermal zone is located in the coastal area of Albania, in sandstone reservoirs.

5. DIRECTIONS FOR THE DIRECT USE OF GEOTHERMAL ENERGY OF LOW ENTHALPY IN ALBANIA

The geothermal situation of low enthalpy in Albania offers three possibilities for the direct use of geothermal waters energy. Geothermal energy exploitation must be realized by integrated scheme of geothermal energy, heat pumps and solar energy, and cascade use of this energy (Frashëri A. 2001, Frashëri A. et al. 2003, 2004, 2008).

Firstly, the Ground Heat can be use for space heating and cooling by Borehole Heat Exchanger-Geothermal Heat Pumps modern systems.

Secondly, thermal sources of low enthalpy and of maximal temperature up to 65.5°C.

Thermal waters of springs and wells may be used in several ways:

1. Modern SPA clinics for treatment of different diseases and hotels, with thermal pools, for development of eco-tourism. Such centers may attract a lot of clients not only from Albania, because the good curative properties of waters and springs are situated at nice places, near seaside, Gjinari mountain or Ohrid Lake pearl.

The oldest and important is Elbasani Llixha SPA is located in Central Albania. By national road communication, Llixha area is connected with Elbasani. These thermal springs from about 2000 years ago are known, near of the old road “Via Egnatia” that has passed from Durresi-Ohrid- to Constantinople. All seven groups of the springs in Llixha Elbasani and Kozani-8

well, near of Saint Vladimir Monastery at Elbasani, have the possibilities for modern complex exploitation. Ishmi 1/b

geothermal well is located in beautiful Tirana field, near of Mother Theresa- Tirana Airport, near of the Adriatic coastline and Kruja - Skenderbeg Mountain.

Peshkopia SPA was constructed by modern concepts as balneological geothermal center. There are thermal pools, for medical treatment and recreation. Construction of the Peshkopia SPA must be an good example for new SPA construction in Albania.

2. The hot water can be used also for heating of hotels, SPA and tourist centers, as well as for the preparation of sanitary hot water used there. Near these medical and tourist centers it is possible to built the greenhouses for flowers and vegetables, and aquaculture installations.

3. From thermal mineral waters it is possible to extract very useful chemical microelements as iodine, bromine, chlorine etc. and other natural salts, so necessary for preparation of pomades for the treatment of many skin diseases as well as for beauty treatments. From these waters it is possible to extract sulphidric and carbonic gas.

Thirdly, the use of deep doublet abandoned oil and gas wells and single wells for geothermal energy, in the form of a "Vertical Earth Heat Probe". The geothermal gradient of the Albanian Sedimentary Basin has average values of about 18.7 mK·m⁻¹. At 2 000 m depth the temperature reaches a value of about 48°C. In these single abandoned wells a closed circuit water system can be installed. Near of these wells, can be build greenhouses.

Consequently, the sources of low enthalpy geothermal energy in Albania, which are at the same time the sources of multi-element mineral waters, they represent the basis for a successful use of modern technologies for a *complex and cascade exploitation* of this environmental friendly renewable energy, achieving a economical effectiveness. Such developments are useful also for the creation of new working places and improvement of the level of life for local communities near thermal sources.

6. CONCLUSIONS

1. Albania has geothermal energy resources, which can be direct use as alternative, environmental friendly energy.
2. Resources of the geothermal energy in Albania are;
 - a) Natural springs and deep wells with thermal water, of a temperature up to 65.5°C.
 - b) Heat of subsurface ground, with an average temperature of 16.4°C and depth Earth Heat Flow.
3. Construction of the space-heating system, based on direct use of ground heat, by using of the shallow borehole heat exchanger (BHE)-Heat Pumps systems, is actually most important direction of the use of geothermal energy.

7. ACKNOWLEDGMENTS

The authors express their thanks also to their colleagues of the Geothermal Team at the Faculty of Geology and Mining of the Polytechnic University of Tirana and of Geophysical Institute at Academy of Sciences of the Czech Republic in Prague, for their scientific collaboration and help in our studies of geothermal energy.

REFERENCES

1. Frashëri A. 1992. Albania. In Geothermal Atlas of Europe, [Eds. Hurtig E., Çermak V., Haenel R. and Zui V.], International Heat Flow Commission, Herman Haak Verlagsgesellschaft mbH, Germany.
- ...2. Frasherri A., Cermak V., Doracaj M., Lico R., Safanda J., BakalliF., Kapedani N., Kresl M., Canga B., Vokopola E., Stulc P., Halimi H., Malasi E., Kucerova L., Jareci E. 2004. Atlas of Geothermal Resources in Albania. A Monograph. (In Albanian, Extended Abstract in English), Faculty of Geology and Mining, Polytechnic University of Tirana Tirana.
3. Frashëri A. and Çermak V. (Project leaders), Liço R., Çanga B., Jareci E., Kresl M., Safanda J., Kuçerova L., Stulc P., 1994. Geotermal Atlas of External Albanides. Project of Committee for Sciences and Technology of Albania, and agreement between the Faculty of Geology and Mining in Polytechnic University of Tirana, and the Geophysical Institute, Czech Acad. Sci., Prague.
4. Frashëri A. and Çermak V. (Project leaders), Liço R., Çanga B., Jareci E., Kresl M., Safanda J., Kuçerova L., Stulc P., 1995. Geotermal Atlas of Albania. Project of Committee for Sciences and Technology of Albania, and agreement between the Faculty of Geology and Mining in Polytechnic University of Tirana, and the Geophysical Institute, Czech Acad. Sci., Prague.
5. Frashëri A. and Çermak V. (Project leaders), Doracaj M., Kapedani N., Liço R., Bakalli F., Halimi H., Kresl M, Safanda J., Vokopola E., Jareci E, Çanga B., Kucerova K, Malasi E. 1996. Albania. In "Atlas of Geothermal Resouces in Europe". (Eds. Heanel R. and Hurter S.), Hanover, European Commission, International Heat Flow Commission.
6. Frashëri A. 2001. Outlook on Principles of Integrated and Cascade Use of Geothermal Energy of Low Enthalpy in Albania. 26th Stanford Workshop on Geothermal Reservoir Engineering. 29-31 January, 2001, California, USA.
- ...7. Frashëri A., Pano N., Bushati S., 2003. Use of Environmental Friendly Geothermal Energy". UNDP-GEF/SGP, Tirana Office Project.
- ...8. Frashëri A., Çela B., Alushaj R., Pano N., Thodhorjani S., Kodhelaj N., 2008. Project idea for heating of the University "Fan Noli" Korçë. National Program R & D, Water & Energy (2007-2009).
- ...9. Frashëri A., Çela B., Londo A. , Bushati S., Pano N., Shtjefni A., Thodhorjani S, Liço R., Haxhimihali Dh., Tushe F., Kodhelaj N., Baçova R., Manehasa K., Poro A., Kumaraku A., Kurti A., 2008. Integrated Center for direct cascade use of the geothermal waters of low enthalpy. National Program R & D, Water & Energy (2007-2009).

...10. Frashëri A. 2008. Geothermal energy resources in Albania and platform for direct use of these resources. (Part I). National Program R & D, Water & Energy (2007-2009).
...11. Frashëri A., Londo A., Shtjefni A., Çela B., Kodhelaj N., Pano N., Alushaj R., Bushati S., Thodhorjani S., 2008.

Geothermal space heating & cooling systems. Polytechnic University of Tirana publication, (in Albanian).



Photo 1. Geothermal deep well Kozani - 8



Photo 1. Langarica-Permeti thermal water springs

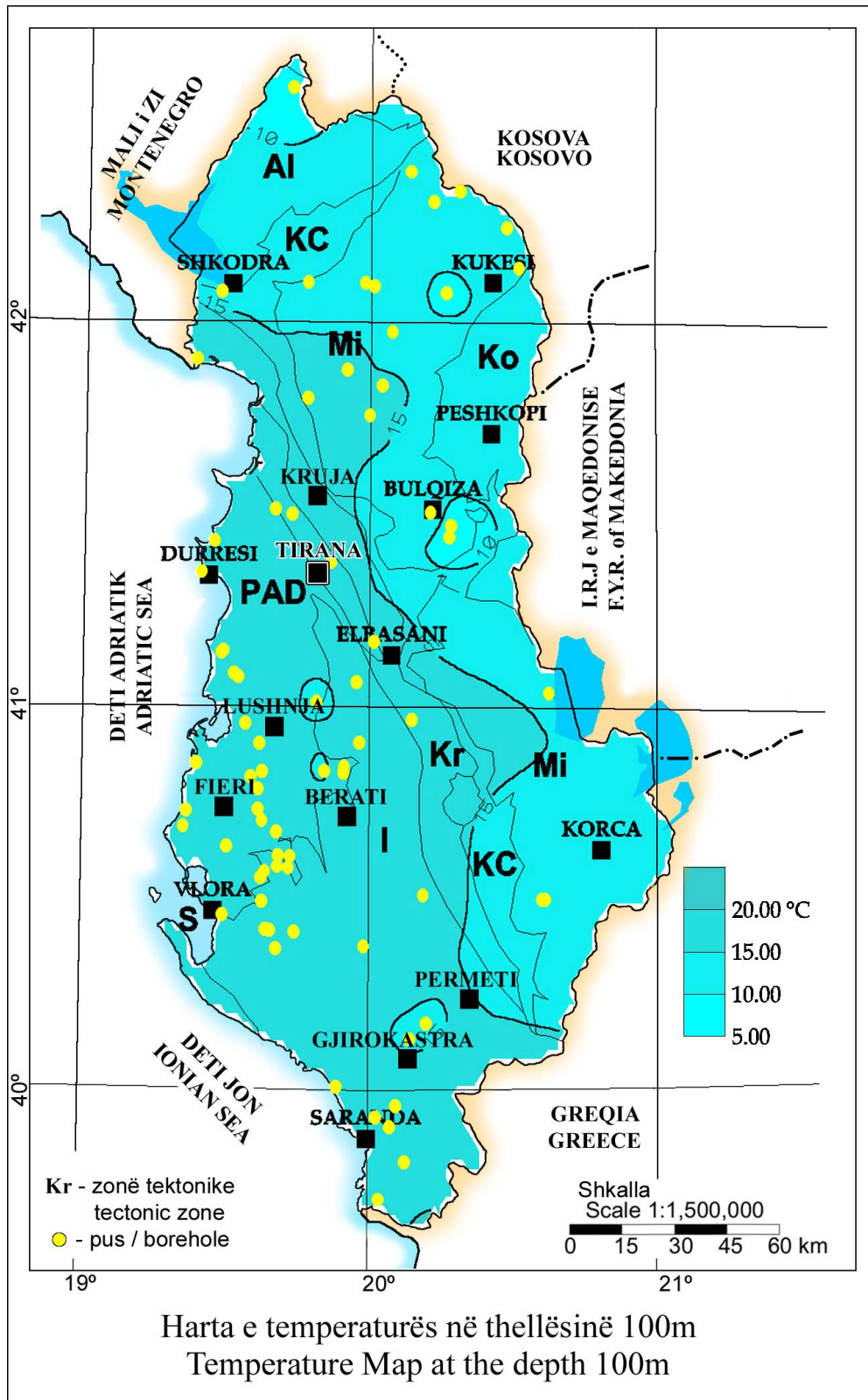


Fig. 1

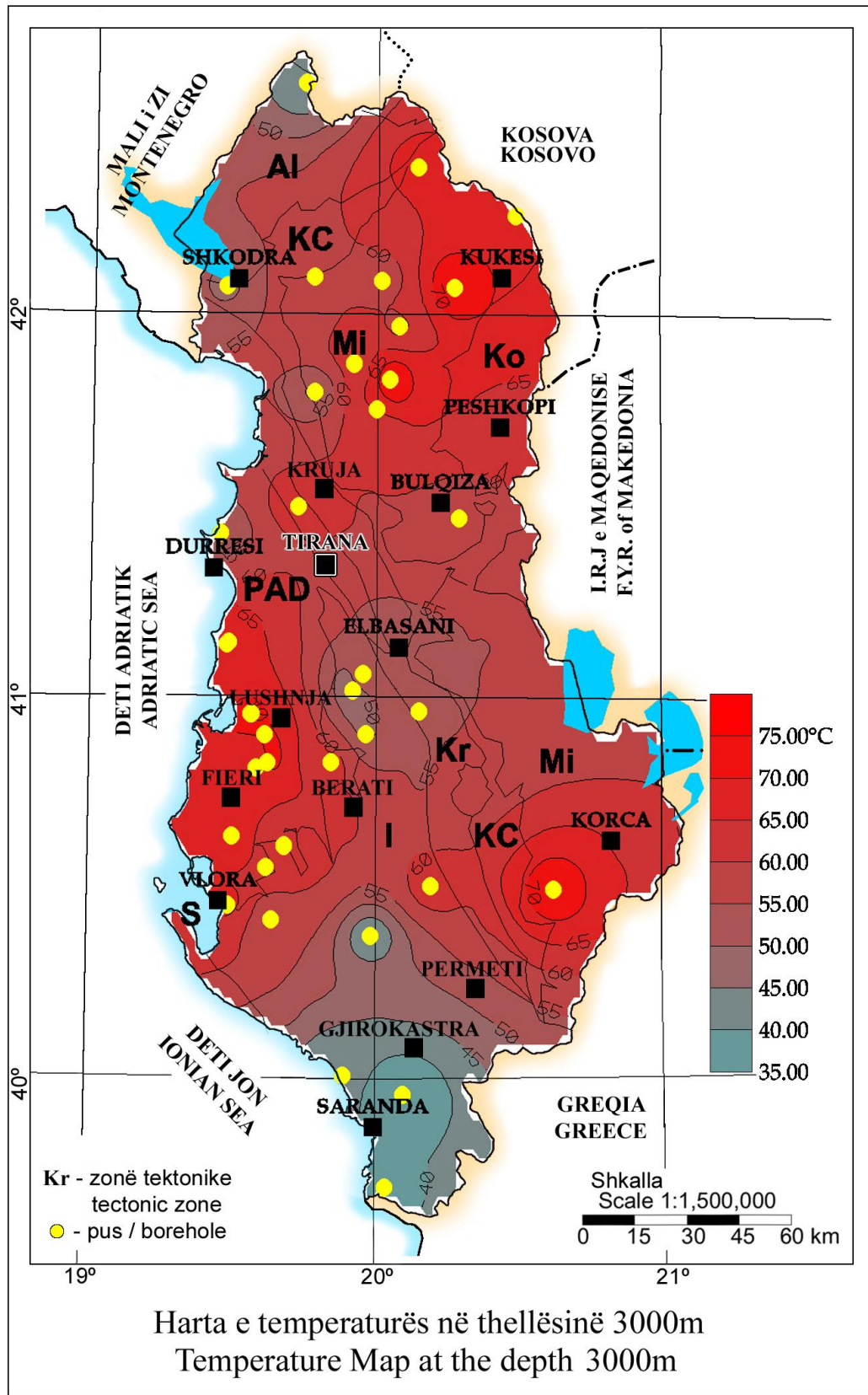


Fig. 2

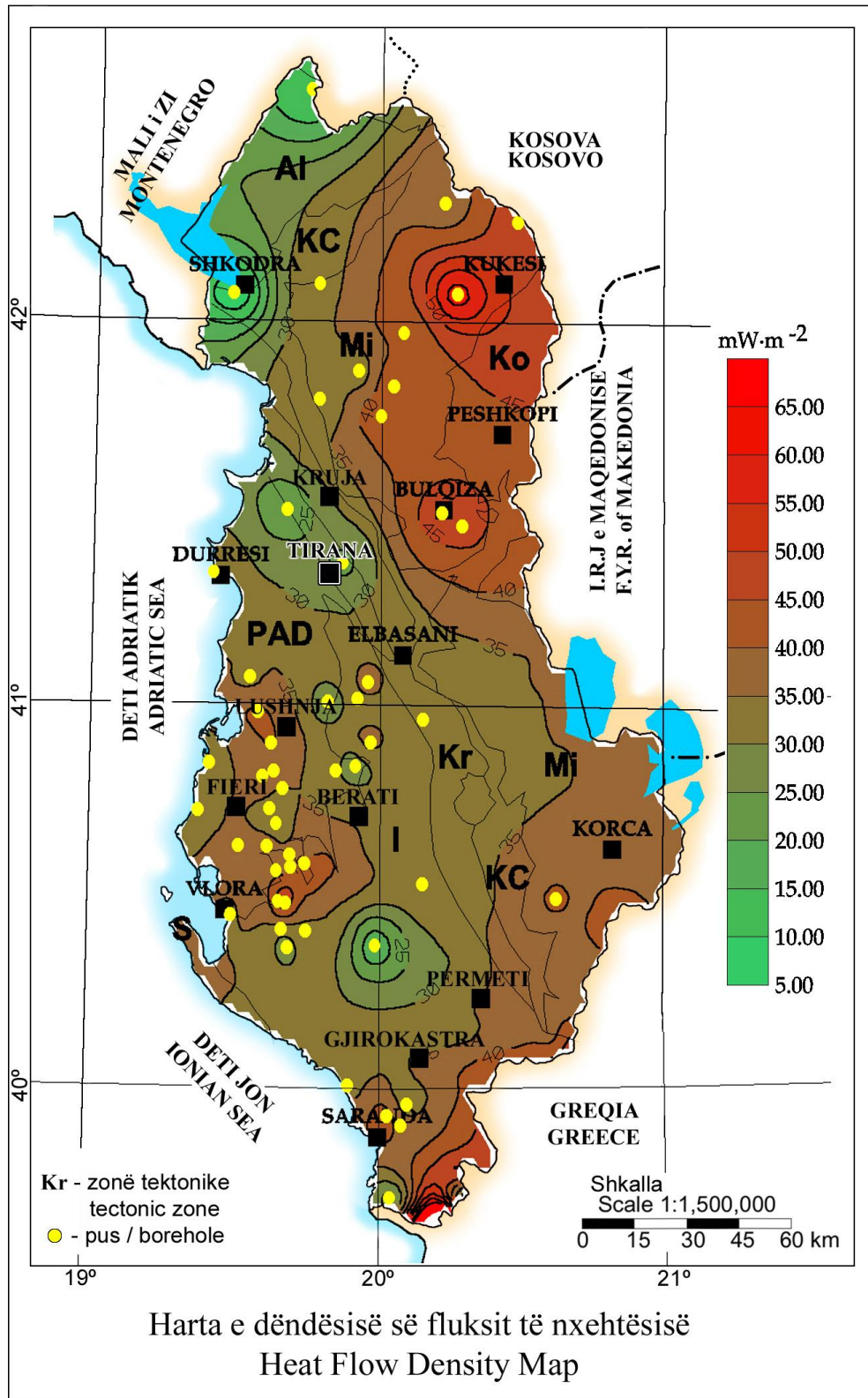


Fig. 3



Fig. 4